

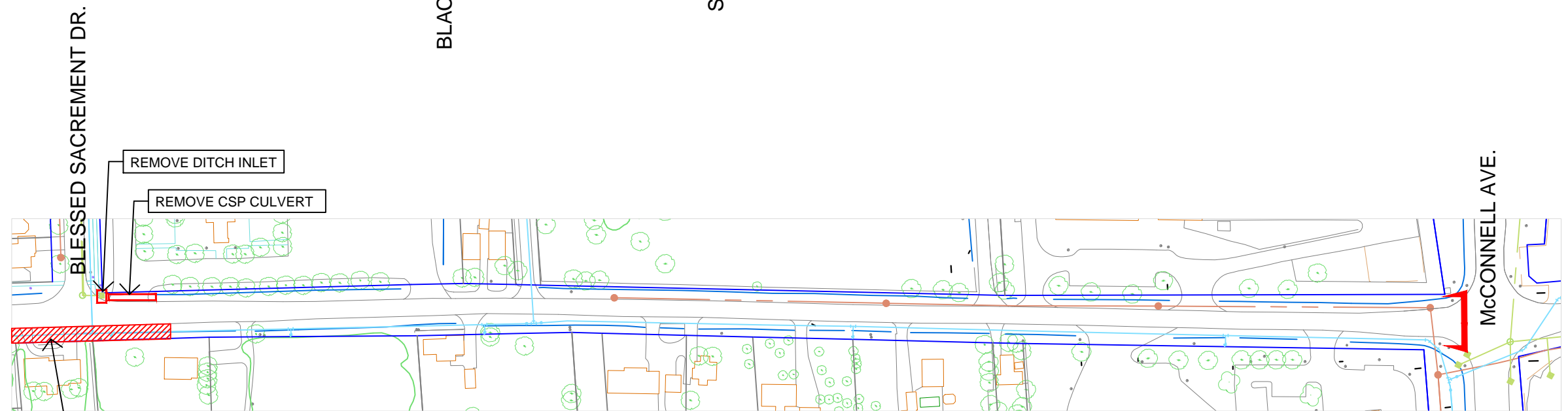
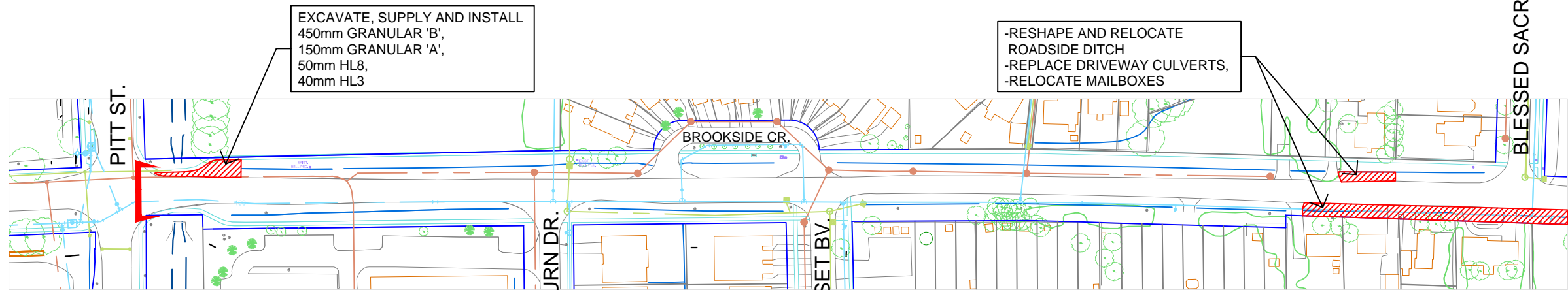
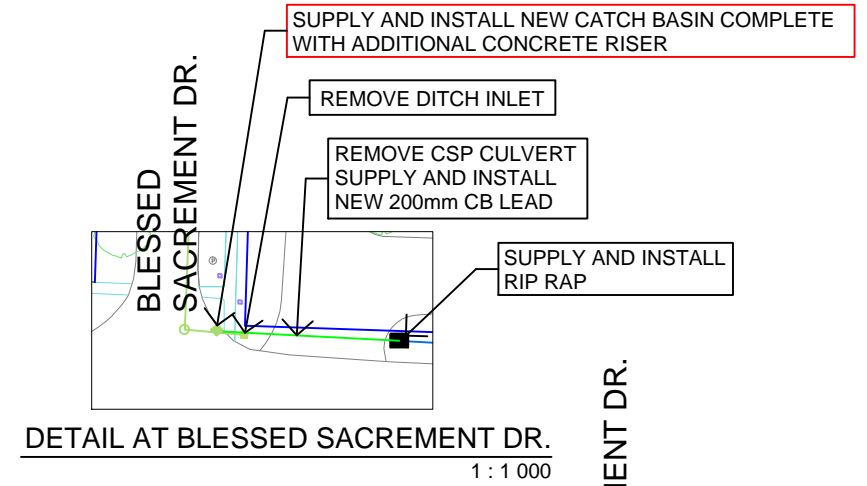
NOTE:
ALL ITEMS AND QUANTITIES ARE APPROXIMATE ONLY
AND MAY VARY IN THE FIELD.

TOLLGATE ROAD



PART "J" - ASPHALT ROADWAY WIDENING FOR BICYCLE LANES AND BOUNDARY ROAD OFF-ROAD BICYCLE PATH

- | | |
|---|--|
| J2 Supply and Place Granular "A" for Bike Path: 115 ton | J14 Supply and Apply Roadway White Edge Line Paint |
| J3 Supply and Place Granular "B" for Bike Path: 340 ton | J15 Mailbox Relocation: 7 ea. |
| J5 Common Excavation: 200 cu.m. | J17 Reshape and Relocate Roadside Ditch: 240 m |
| J7 Supply and Install 200mm Catchbasin Lead: 20 m | J18 Supply and Install 400mm CSP Culvert: 46 m |
| J8 Supply and Place Topsoil and Sod: 800 sq.m. | J19 Remove Existing Ditch Inlet: 1 ea. |
| J10 Asphalt Roadway Widening: 2,135 sq.m. | J20 Supply and Install Standard Catch Basin: 1 ea |
| J11 Rumble Strip: 2,065 m | J21 Supply and Place Rip Rap: 5 sq.m. |
| J12 Granular "M" Shouldering: 60 ton | J23P Supply and Install 300mm Catch basin Riser: 2 ea. |
| J13 Asphalt Driveway Repair: 265 sq.m. | |



LINE PAINTING	
YELLOW LINE:	0m
WHITE LINE:	2070m
STOP BAR:	0m
BIKE SYMBOL:	YES

REFER TO CC-108 AND CC-109



Rev # 1 : April 12, 2018

TOLLGATE ROAD FROM PITT ST. TO McCONNELL AVE. ST.	DRAWN BY: A.J.A.	TENDER 18-T10	
	DATE: JAN. 16, 2018	SCALE: 1 : 2 000	DWG. #28